

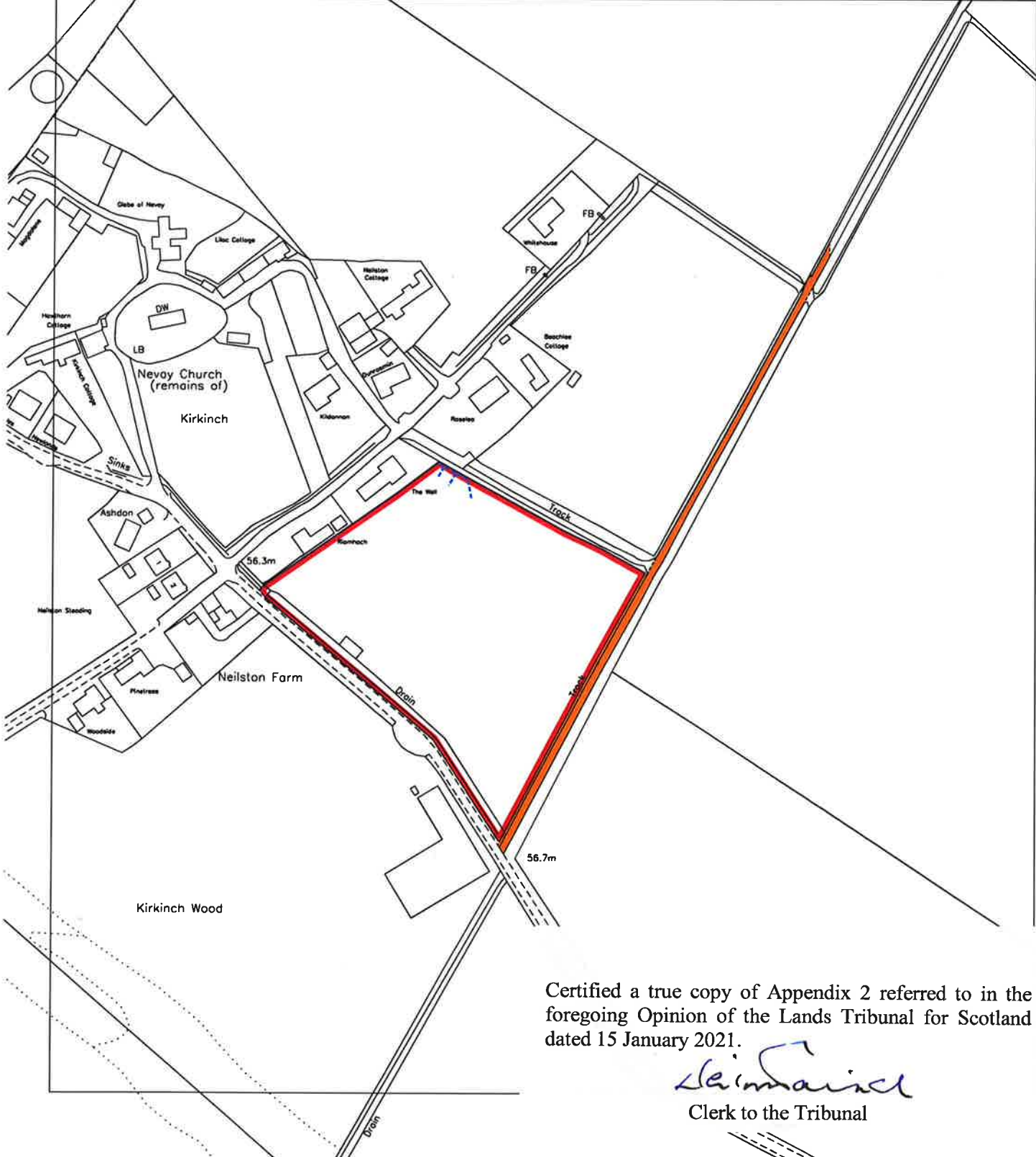


Appendix 2

 LAND REGISTER OF SCOTLAND	Officer's ID / Date	TITLE NUMBER
	3557 4/4/2018	ANG71150
	ORDNANCE SURVEY NATIONAL GRID REFERENCE	140m
	NO3143 NO3144	Survey Scale 1/2500
<small>CROWN COPYRIGHT © - This copy has been produced from the ROS Digital Mapping System on 04/04/2018 with the authority of Ordnance Survey under Section 47 of the Copyright, Designs and Patents Act 1988. Unless there is a relevant exception to copyright, the copy must not be copied without the prior permission of the copyright owner. OS Licence no 100041182.</small>		



Certified a true copy of Appendix 2 referred to in the foregoing Opinion of the Lands Tribunal for Scotland dated 15 January 2021.

Stewart
Clerk to the Tribunal