

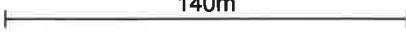
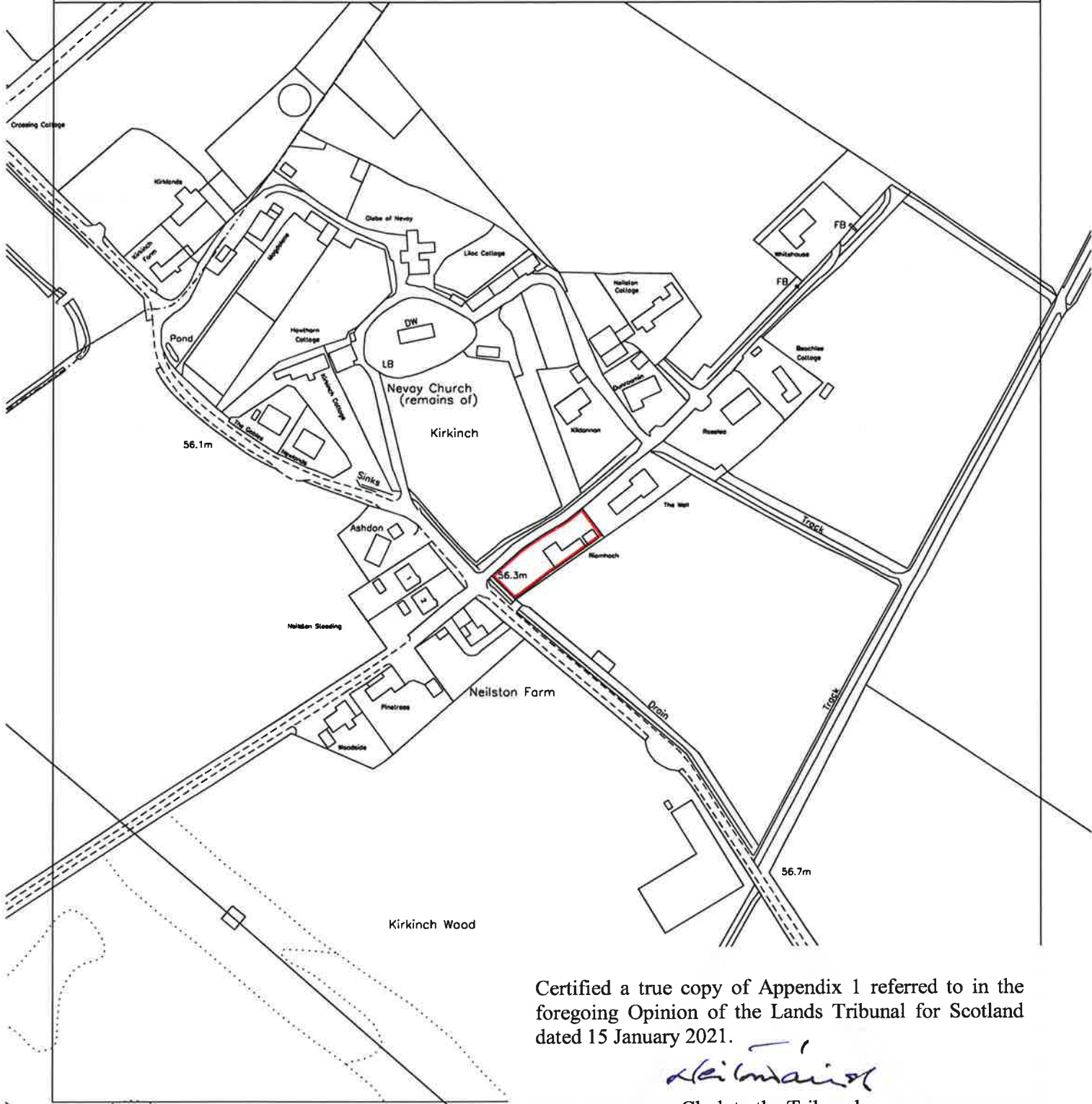


Appendix 1

 LAND REGISTER OF SCOTLAND	Officer's ID / Date	TITLE NUMBER
	2838 24/4/2018	ANG77252
 ORDNANCE SURVEY NATIONAL GRID REFERENCE		
	Survey Scale 1/2500	
NO3143 NO3144		

CROWN COPYRIGHT © - This copy has been produced from the ROS Digital Mapping System on 25/04/2018 with the authority of Ordnance Survey under Section 47 of the Copyright, Designs and Patents Act 1988. Unless there is a relevant exception to copyright, the copy must not be copied without the prior permission of the copyright owner. OS Licence no 100041182.



Certified a true copy of Appendix 1 referred to in the foregoing Opinion of the Lands Tribunal for Scotland dated 15 January 2021.

Neil Mainist
 Clerk to the Tribunal